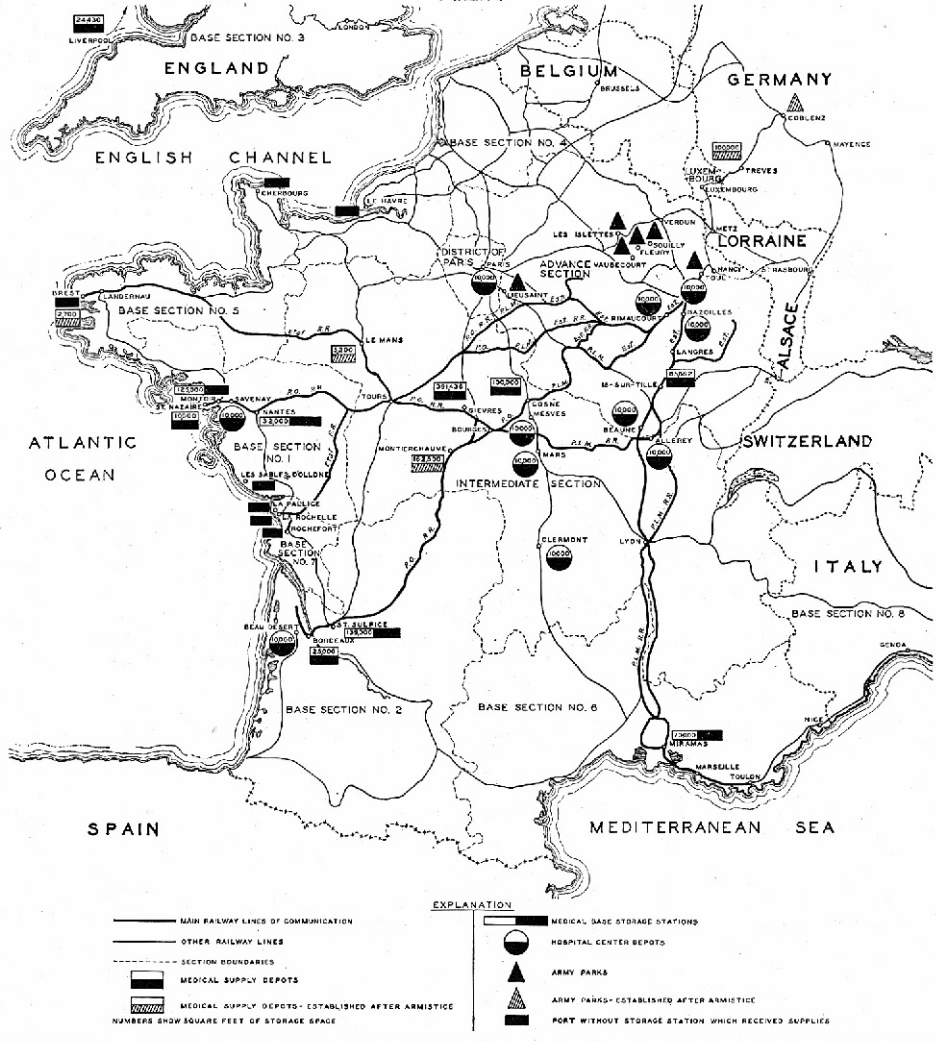


MAP SHOWING LOCATION OF MEDICAL SUPPLY ESTABLISHMENTS A.E.F.



EXPLANATION










- | | | | |
|---|---|---|--|
|  | MAIN RAILWAY LINES OF COMMUNICATION |  | MEDICAL BASE STORAGE STATIONS |
|  | OTHER RAILWAY LINES |  | HOSPITAL CENTER DEPOTS |
|  | SECTION BOUNDARIES |  | ARMY PARKS |
|  | MEDICAL SUPPLY DEPOTS |  | ARMY PARKS - ESTABLISHED AFTER ARMISTICE |
|  | MEDICAL SUPPLY DEPOTS - ESTABLISHED AFTER ARMISTICE |  | PORT WITHOUT STORAGE STATION WHICH RECEIVED SUPPLIES |
- NUMBERS SHOW SQUARE FEET OF STORAGE SPACE

FIG. 45.